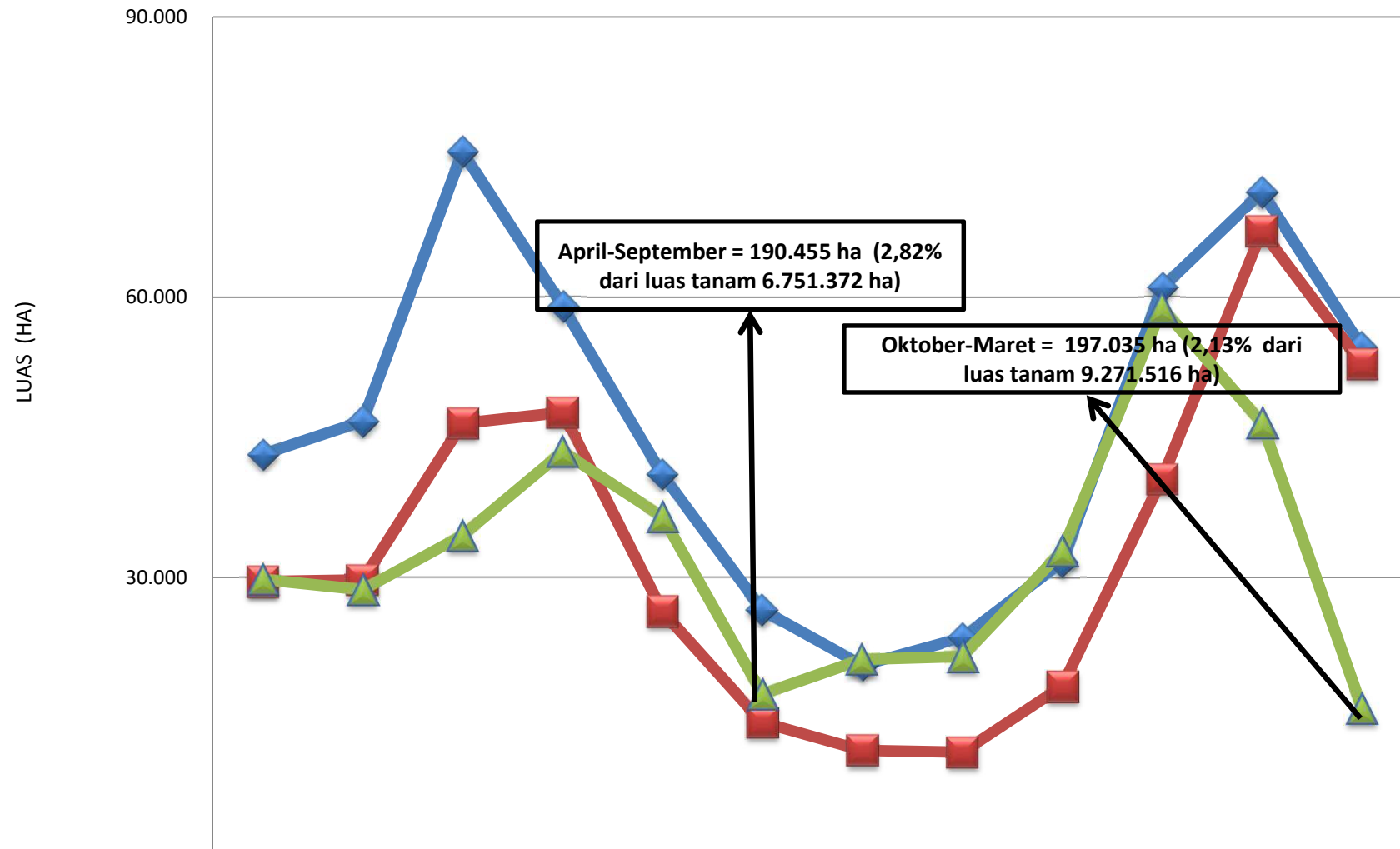


**GRAFIK 1. REALISASI DAN PRAKIRAAN LUAS TANAMAN PADI YANG TERKENA SERANGAN OPT UTAMA DI INDONESIA
MK 2016 & MH 2016/2017, MK 2015 & MH 2015/2016, RERATA 5 MT**

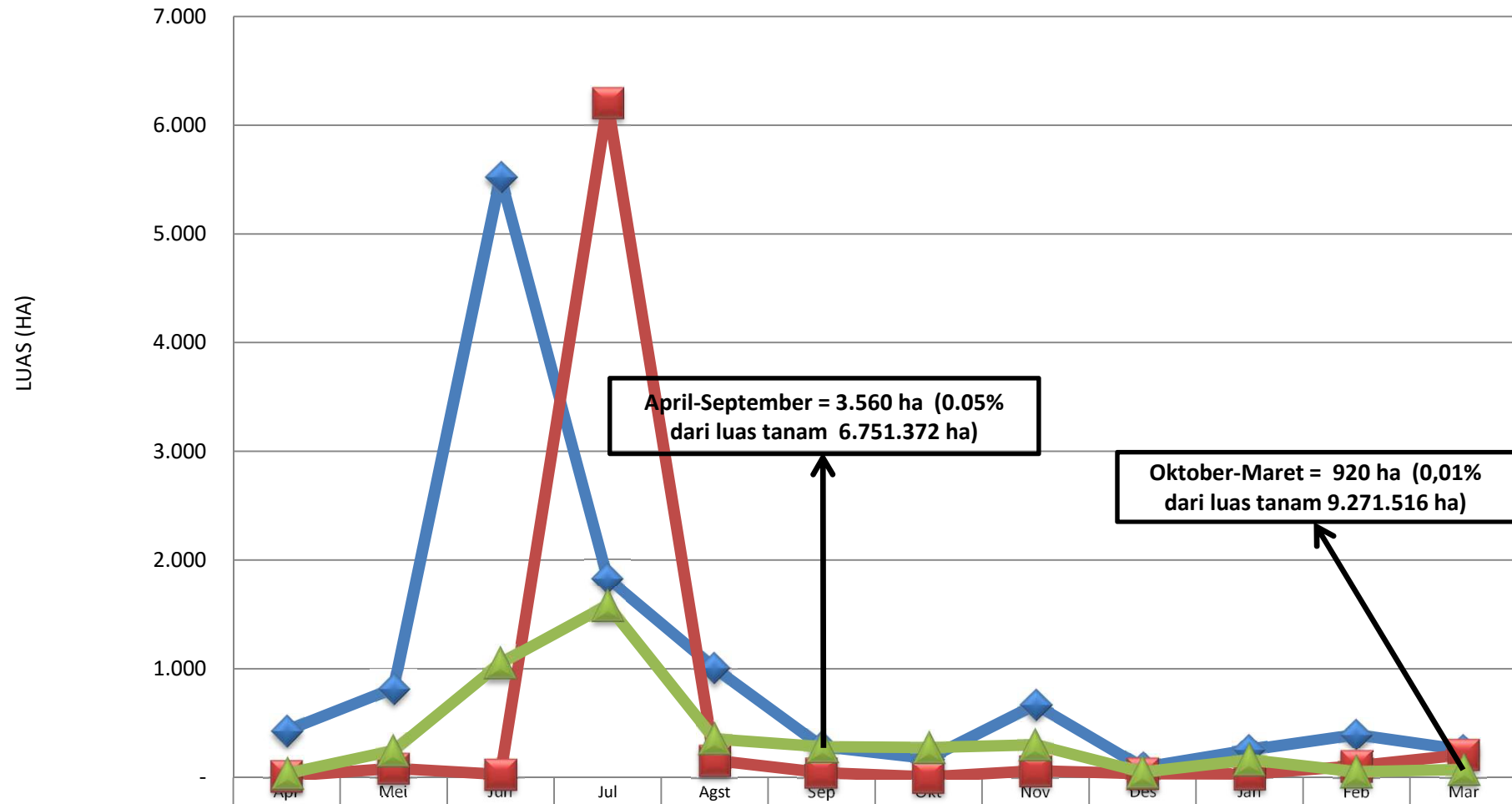


	Apr	Mei	Jun	Jul	Agst	Sep	Okt	Nov	Des	Jan	Feb	Mar
◆ Rerata 5 MT	43.178	46.723	75.583	59.030	41.030	26.516	20.613	23.542	31.670	61.016	71.257	54.651
■ MK 2015 & MH 2015/2016	29.582	29.733	46.499	47.664	26.394	14.498	11.506	11.299	18.339	40.579	67.094	52.879
▲ MK 2016 & MH 2016/2017	29.811	28.676	34.505	43.448	36.508	17.508	21.234	21.544	32.837	58.876	46.520	16.024

Keterangan :

- Realisasi MK 2016 & MH 2016/2017(April -- Maret) = 387.490 Ha (2,42% dari luas tanam 16.022.888 Ha)
- Periode laporan 20 April 2017

**GRAFIK 2. REALISASI DAN PRAKIRAAN LUAS TANAMAN PADI YANG PUSO AKIBAT SERANGAN OPT UTAMA DI INDONESIA
MK 2016 & MH 2016/2017, MK 2015 & MH 2015/2016, RERATA 5 MT**



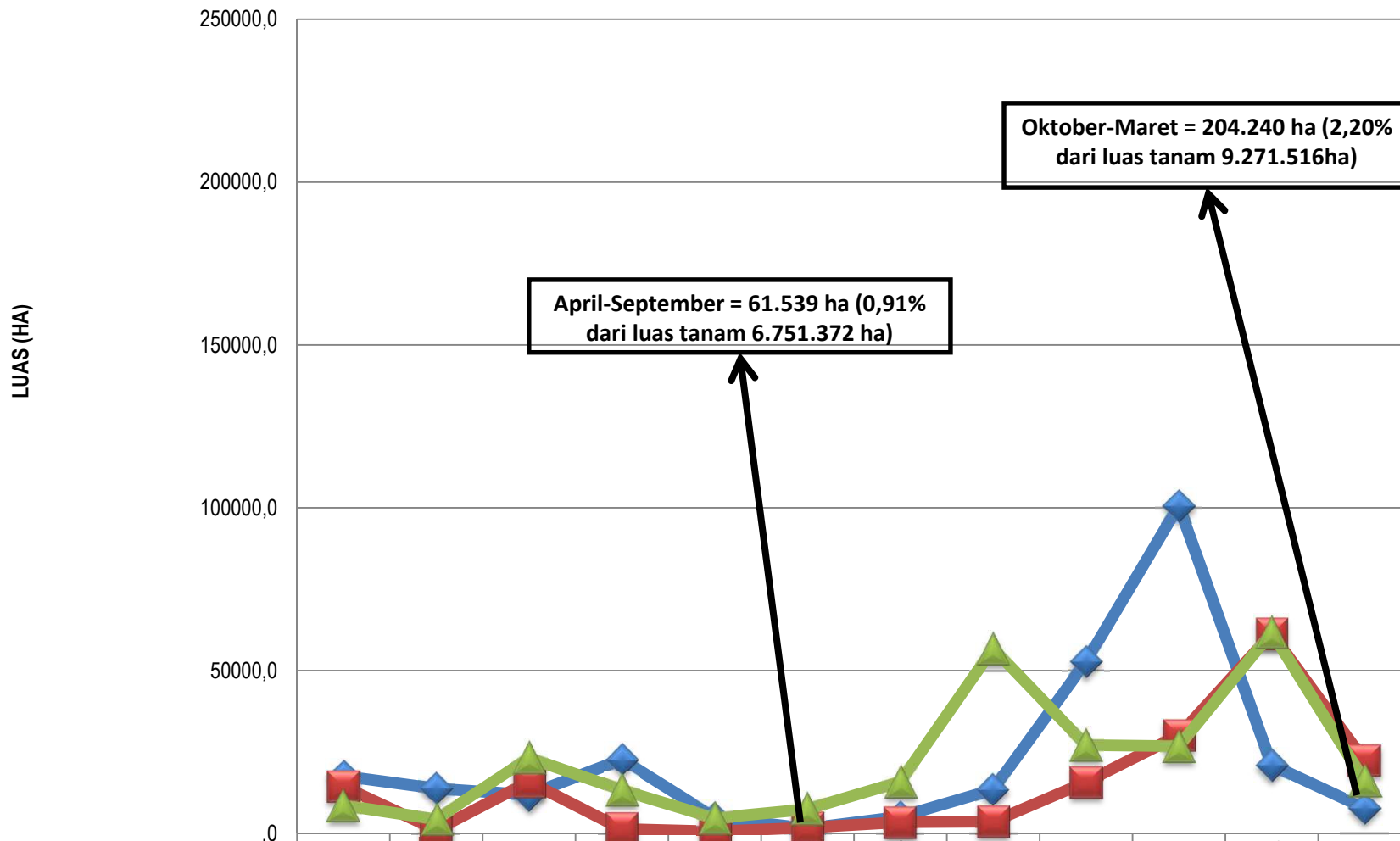
◆ Rerata 5 MT	430	819	5.524	1.830	1.007	287	175	671	93	254	395	254
■ MK 2015 & MH 2015/2016	14	85	29	6.207	160	46	5	64	36	33	107	210
▲ MK 2016 & MH 2016/2017	36	247	1.051	1.586	356	285	277	301	51	163	52	76

Keterangan :

- Realisasi MK 2016 & MH 2016/2017(April -- Maret)
- Periode laporan 20 April 2017

= 4.481 Ha (0,03% dari luas tanam 16.022.888 Ha)

**GRAFIK 3. REALISASI & PRAKIRAAN LUAS TANAMAN PADI TERKENA BANJIR DI INDONESIA
MK 2016 & MH 2016/2017 , MK 2015 & MH 2015/2016, RERATA 5 MT**



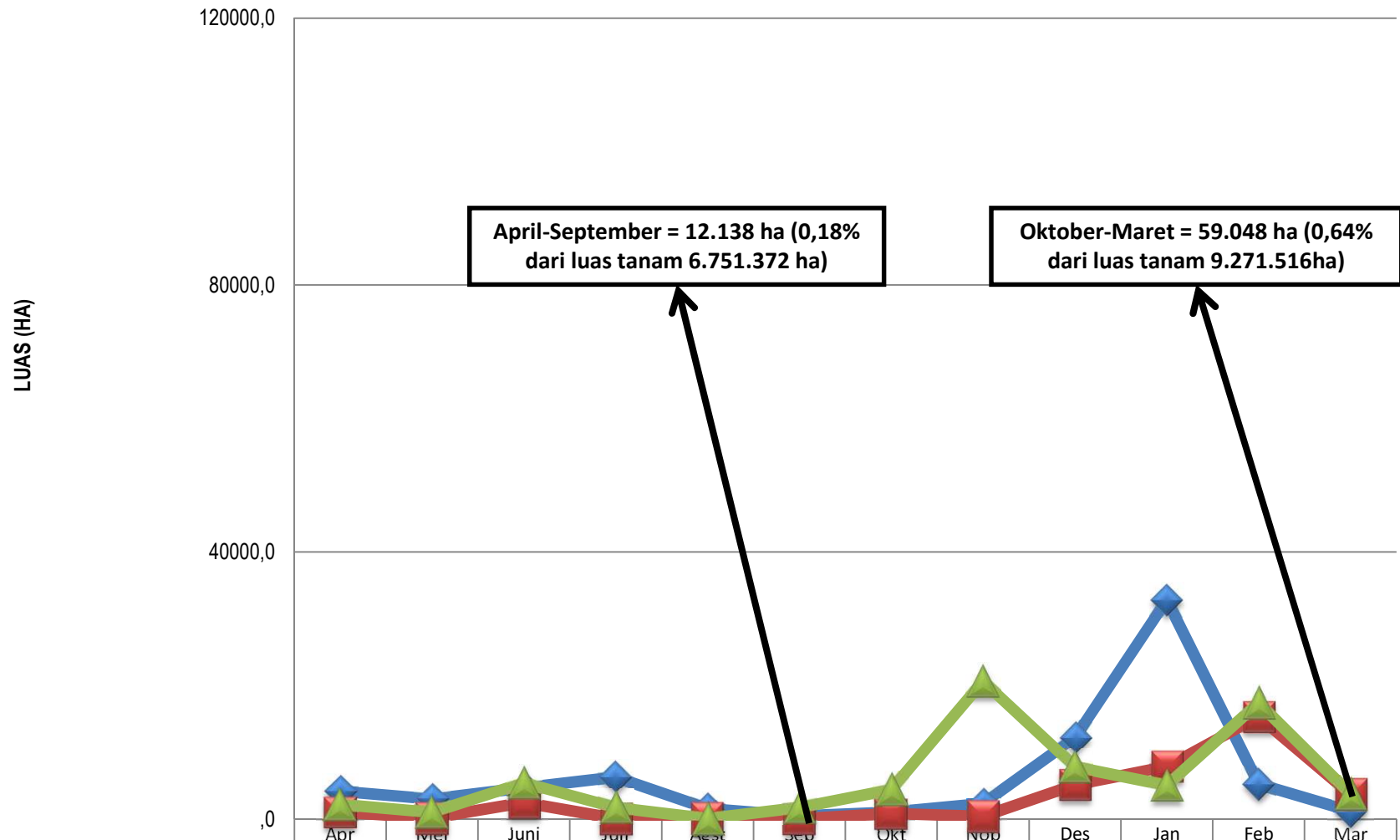
	Apr	Mai	Juni	Juli	Agst	Sep	Okt	Nop	Des	Jan	Feb	Mar
◆ Rerata 5 MT (MK 10-14 & MH 10/11-14/15)	17630,560	13778,250	11828,348	22645,550	4817,052	1490,980	5130,850	13434,908	52711,698	100577,802	20981,864	7757,708
■ MK 2015 & MH 2015/2016	14384,125	1121,20	15864,990	1382,0	602,750	1784,0	3410,50	3619,750	15765,460	30139,810	61368,550	22310,030
▲ MK 2016 & MH 2016/2017	8559,840	4325,0	23223,120	13265,530	4695,230	7470,530	15846,740	56728,670	27071,30	26746,60	61728,390	16117,940

Keterangan :

- Realisasi MK 2016 & MH 2016/2017(April--Maret)
- Periode laporan 20 April 2017

= 265.779 Ha (1,66% dari luas tanam 16.022.888 Ha)

**GRAFIK 4. REALISASI & PRAKIRAAN LUAS TANAMAN PADI YANG PUSO AKIBAT BANJIR DI INDONESIA
MK 2016 & MH 2016/2017 , MK 2015 & MH 2015/2016, RERATA 5 MT**



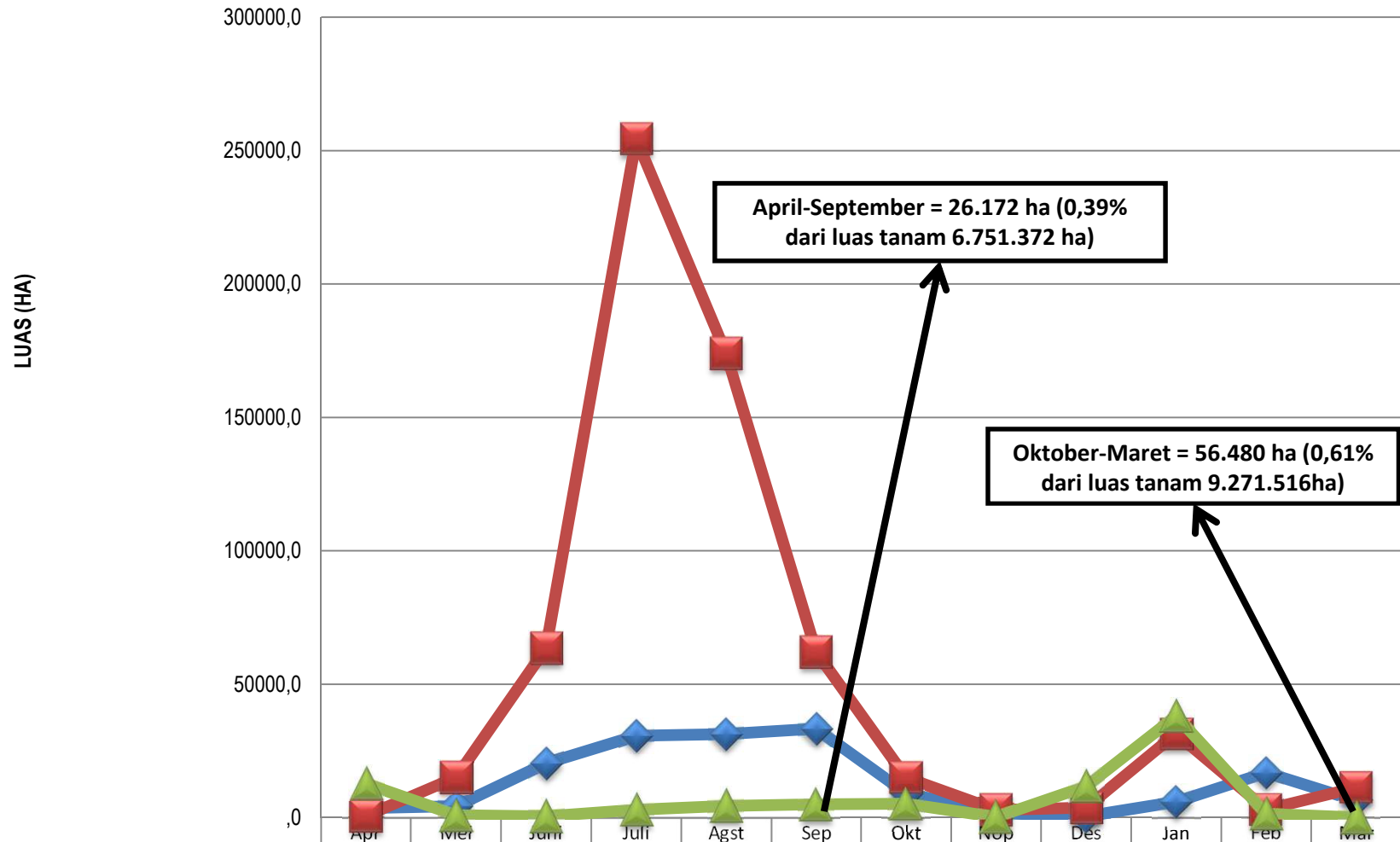
	Apr	Mei	Juni	Juli	Agst	Sep	Okt	Nov	Des	Jan	Feb	Mar
◆ Rerata 5 MT (MK 10-14 & MH 10/11-14/15)	4176,310	3021,750	4689,380	6294,350	1572,940	491,550	1051,764	2319,420	12210,340	32816,488	5266,276	1189,730
■ MK 2015 & MH 2015/2016	1022,175	159,20	2477,90	81,0	127,750	20,0	838,0	390,10	5140,10	7846,750	15343,30	3726,250
▲ MK 2016 & MH 2016/2017	2189,390	984,310	5467,730	1724,730	61,130	1710,450	4416,240	20623,530	7806,460	5054,450	17392,535	3754,780

Keterangan :

- Realisasi MK 2016 & MH 2016/2017(April--Maret)
- Periode laporan 20 April 2017

= 71.186 Ha (0,44% dari luas tanam 16.022.888 Ha)

**GRAFIK 5. REALISASI & PRAKIRAAN LUAS TANAMAN PADI TERKENA KEKERINGAN DI INDONESIA
MK 2016 & MH 2016/2017 , MK 2015 & MH 2015/2016, RERATA 5 MT**



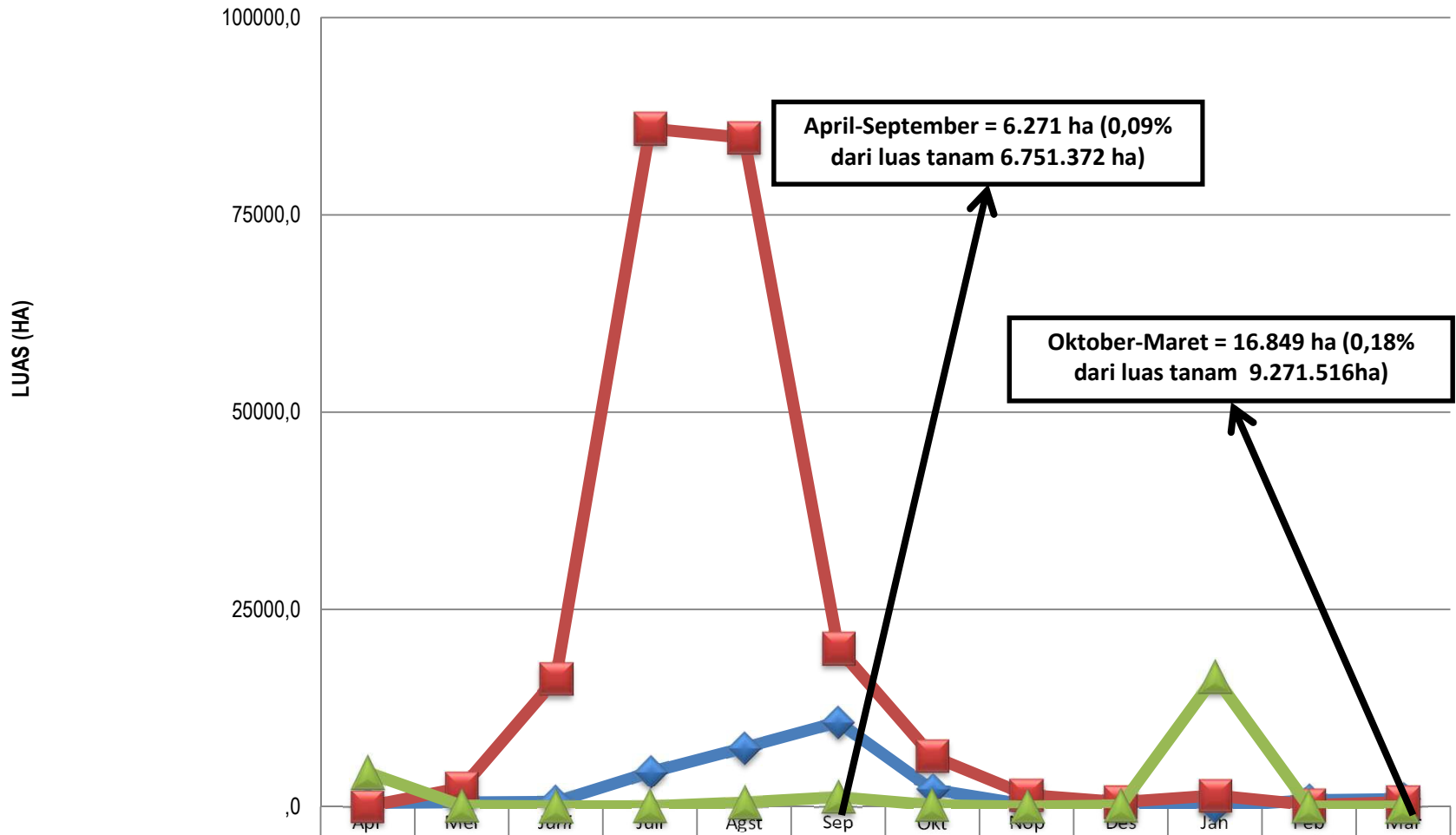
◆ Rerata 5 MT (MK 10-14 & MH 10/11-14/15)	3544,80	4271,520	20301,080	30670,850	31242,144	33308,960	9028,236	1738,448	443,40	5891,990	16825,970	6347,350
■ MK 2015 & MH 2015/2016	658,0	15142,10	63544,870	254451,530	174045,550	62074,960	14907,040	2860,80	3732,150	31499,950	3042,50	11162,960
▲ MK 2016 & MH 2016/2017	12670,20	835,50	417,80	2933,70	4359,330	4955,450	5173,750	175,50	11731,0	38038,930	1340,650	19,90

Keterangan :

- Realisasi MK 2016 & MH 2016/2017(April--Maret)
- Periode laporan 20 April 2017

= 82.652 Ha (0,52% dari luas tanam 16.022.888 Ha)

**GRAFIK 6. REALISASI & PRAKIRAAN LUAS TANAMAN PADI YANG PUSO AKIBAT KEKERINGAN DI INDONESIA
MK 2016 & MH 2016/2017 , MK 2015 & MH 2015/2016, RERATA 5 MT**



	Apr	Mei	Jun	Juli	Agst	Sep	Okt	Nov	Des	Jan	Feb	Maret
◆ Rerata 5 MT (MK 10-14 & MH 10/11-14/15)	463,10	532,920	613,160	4349,010	7465,930	10699,79	2171,564	217,790	55,0	26,40	833,120	978,30
■ MK 2015 & MH 2015/2016	64,0	2370,0	16178,47	85926,83	84774,23	20077,80	6385,010	1473,80	574,0	1421,50	219,0	568,220
▲ MK 2016 & MH 2016/2017	4302,0	118,0	36,0	59,050	541,010	1215,40	194,80	24,0	153,0	16455,75	21,0	,0

Keterangan :

- Realisasi MK 2016 & MH 2016/2017(April--Maret)
- Periode laporan 20 April 2017

= 23.120 Ha (0,14% dari luas tanam 16.022.888 Ha)